



- Site Plan Review
- Rezoning
- Use Requiring Special Approval
- Land Use Review
- Land Division & Combination
- Road Profile
- Other Temp Events

PLAN REVIEW APPLICATION

Highland Township Planning Department, 205 N. John St, Highland, Michigan 48357 (248) 887-3791 Ext. 2

Date Filed: 3/9/26 Fee: \$100⁰⁰ Escrow: _____ Case Number: PL# 26-0004

NOTICE TO APPLICANT AND OWNER

BY SIGNING THIS APPLICATION, THE APPLICANT AND OWNER ACKNOWLEDGE ONE OR THE OTHER OR BOTH ARE RESPONSIBLE FOR ALL APPLICATION AND CONSULTANT FEES THAT ARISE OUT OF THE REVIEW OF THIS REQUEST THE OWNER ALSO AUTHORIZES THE TOWNSHIP TO PLACE A SIGN ON THE PROPERTY, IF NECESSARY, TO INFORM THE PUBLIC OF THE PENDING MATTER BEING REQUESTED.

REQUIRED COPIES OF PLANS

INITIAL REVIEW: 2 HARD COPIES OF PLANS AND PDF COPY OF PLANS
 CONSULTANTS REVIEW OF APPROVED PLANS SUBJECT TO CONDITIONS: 2 COPIES AND PDF COPY

1. APPLICANT INFORMATION

NAME: BRYAN VASILOFF
 ADDRESS: 2728 TM AVE
 PHONE: (810) 599-6984
 EMAIL: bvasiloff@gmail.com

PROPERTY OWNER INFORMATION

NAME: SOHAILD GIRJI
 ADDRESS: 700 Highland Rd. Highland Mich 48357
 PHONE: 248-491-7510
 EMAIL: intrade@yahoo.com

2. SITE INFORMATION

ADDRESS OR ADJACENT STREETS: 720 HIGHLAND RD.
 LOT WIDTH: _____ LOT DEPTH: _____ LOT AREA: _____
 PARCEL IDENTIFICATION NUMBER(S): 11-21-426-011

3. PROJECT INFORMATION

PROJECT NAME: GRANNY'S ATTIC - TEMPORARY EVENT
 PRESENT ZONING: C-2 PROPOSED ZONING: _____
 PRESENT USE: commercial PROPOSED USE: commercial

APPLICANT

SIGNATURE: [Signature]
 PRINT NAME: BRYAN VASILOFF

On the 4 day of Feb 2026 before me, a Notary Public, personally appeared the above named person whose signature appears above, and who executed the foregoing instrument, and he/she acknowledged to me that he/she executed the same.

MARK KOZLOW
 Notary Public - State of Michigan
 County of Genesee
 My Commission Expires Oct 26, 2031
 Acting in the County of OAKLAND

State Of Michigan
 County Of Oakland

Notary Public: Mark Kozlow

PROPERTY OWNER

SIGNATURE: [Signature]
 PRINT NAME: SOHAILD GIRJI

On the 4 day of Feb 2026 before me, a Notary Public, personally appeared the above named person whose signature appears above, and who executed the foregoing instrument, and he/she acknowledged to me that he/she executed the same.

MARK KOZLOW
 Notary Public - State of Michigan
 County of Genesee
 My Commission Expires Oct 26, 2031
 Acting in the County of OAKLAND

State Of Michigan
 County Of Oakland

Notary Public: Mark Kozlow

• If there are Co-Applicants and/or Co-Owners associated with this property(ies) to be acted upon, please submit a Notarized Co-Applicant's and/or Co-owner's "Interest in Property Certificate" with this application. The person signing this cover sheet will be considered the official designee for the group and all correspondence will be addressed to this person.

• A notarized letter giving the Applicant authorization to represent the Owner is also permitted in lieu of a signature on this application. The person signing this cover sheet, however, will be considered the official designee for the Owner and all correspondence will be addressed to this person.

Granny's Attic has partnered with local vendors and organizations to host monthly outdoor markets in downtown Highland. We plan to conduct a monthly, or possibly bi-weekly event, rotating throughout the Spring until Fall (April-October)

Vendors will lease spaces in the parking lot or on the grassy knoll and set up their display of merchandise. They will remain there during the event hours to sell their items. Negotiation and offering is to be expected.

Tents, tables and refreshment stands will be set up and opened to the public by vendors themselves for, but not limited to:

Swap Meets

Flea Markets

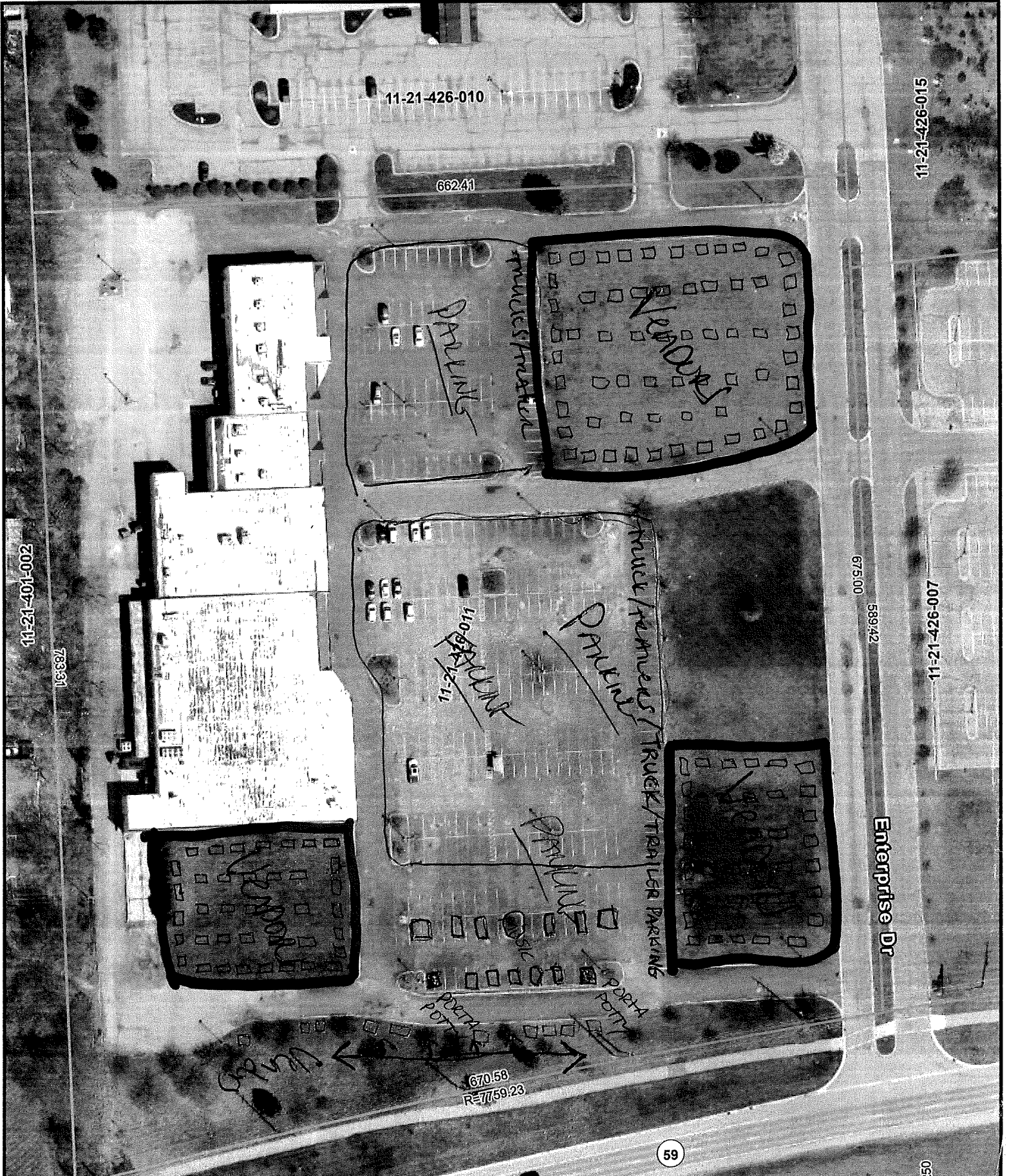
Craft Shows









Toy/Collectible Shows

Trade Shows

These events will play a pivotal role in our success, attracting visitors from surrounding cities and beyond. The outcome will position Highland as a hub, drawing new people to the city's restaurants, shops, and attractions as they plan a day-long excursion.


Highland Commons Shopping Center



-  2 Foot Contours
-  5 Foot Contours
-  FEMA Base Flood Elevations
-  FEMA Cross Sections
-  100 yr - FEMA Floodplain
-  100 yr (detached) - FEMA Floodplain
-  500 yr - FEMA Floodplain
-  FLOODWAY - FEMA Floodplain

Disclaimer: The information provided herewith has been compiled from recorded deeds, plats, tax maps, surveys and other public records. It is not a legally recorded map or survey and is not intended to be used as one. Users should consult the information sources mentioned above when questions arise. FEMA Floodplain data may not always be present on the map.

OAKLAND COUNTY
 Economic Development & Community Affairs
David Coulter
 Oakland County Executive

Date Created: 1/15/2026

 NORTH
 1 inch = 100 feet





